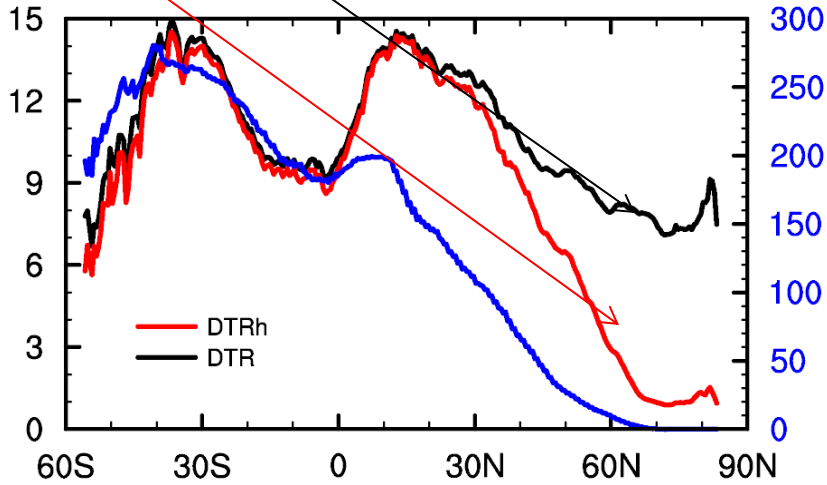


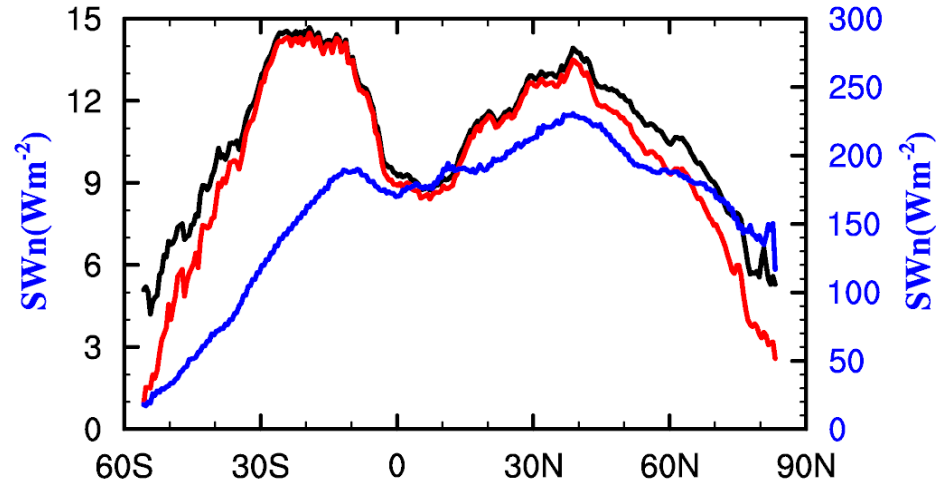
DTR: monthly average of daily ($T_{\max} - T_{\min}$) over land

DTRh: amplitude of monthly averaged hourly T_{2m} diurnal cycle

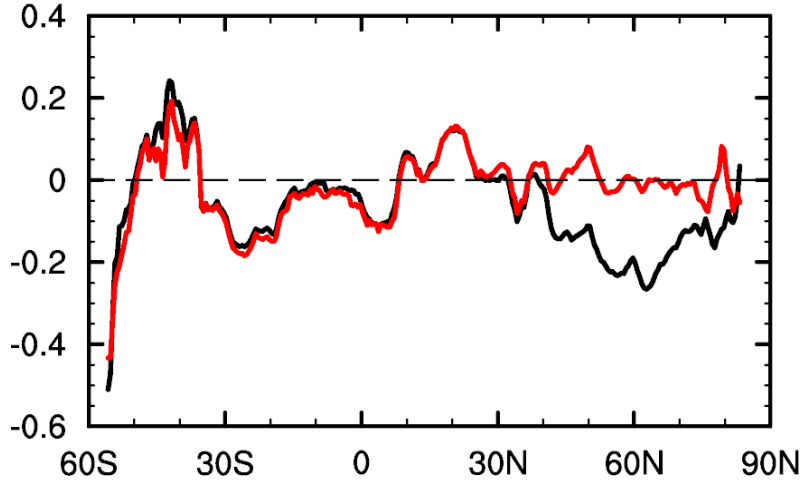
(a) January SAT diurnal range ($^{\circ}\text{C}$)



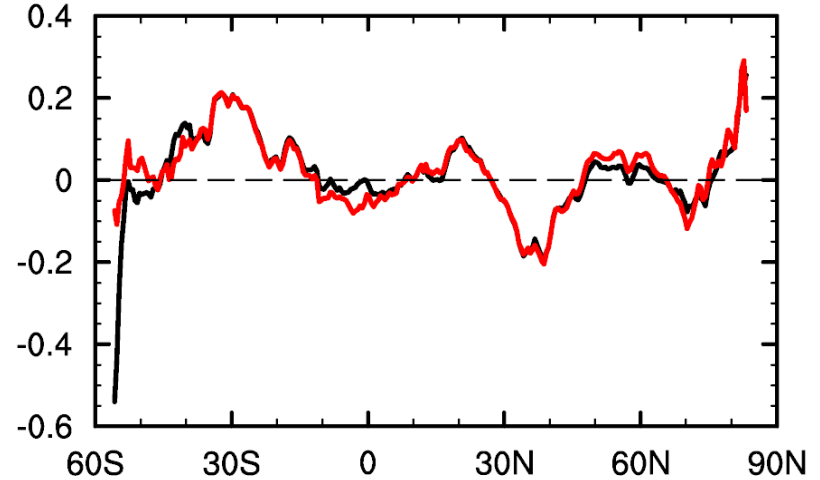
(b) July SAT diurnal range ($^{\circ}\text{C}$)

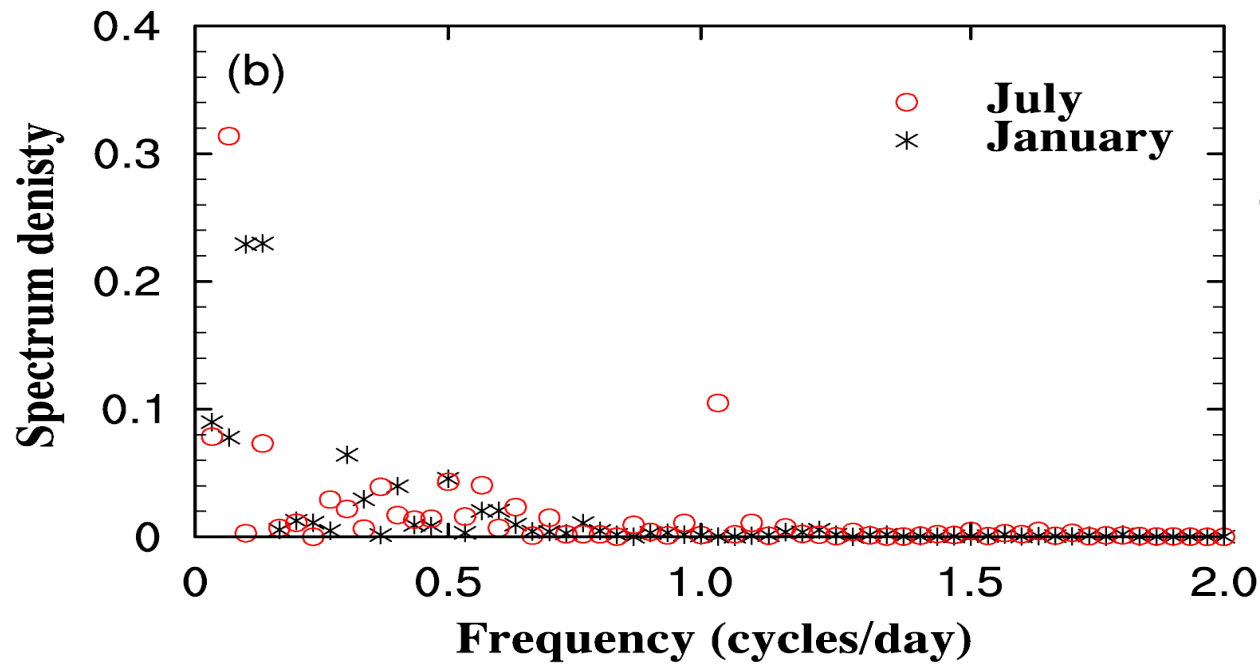
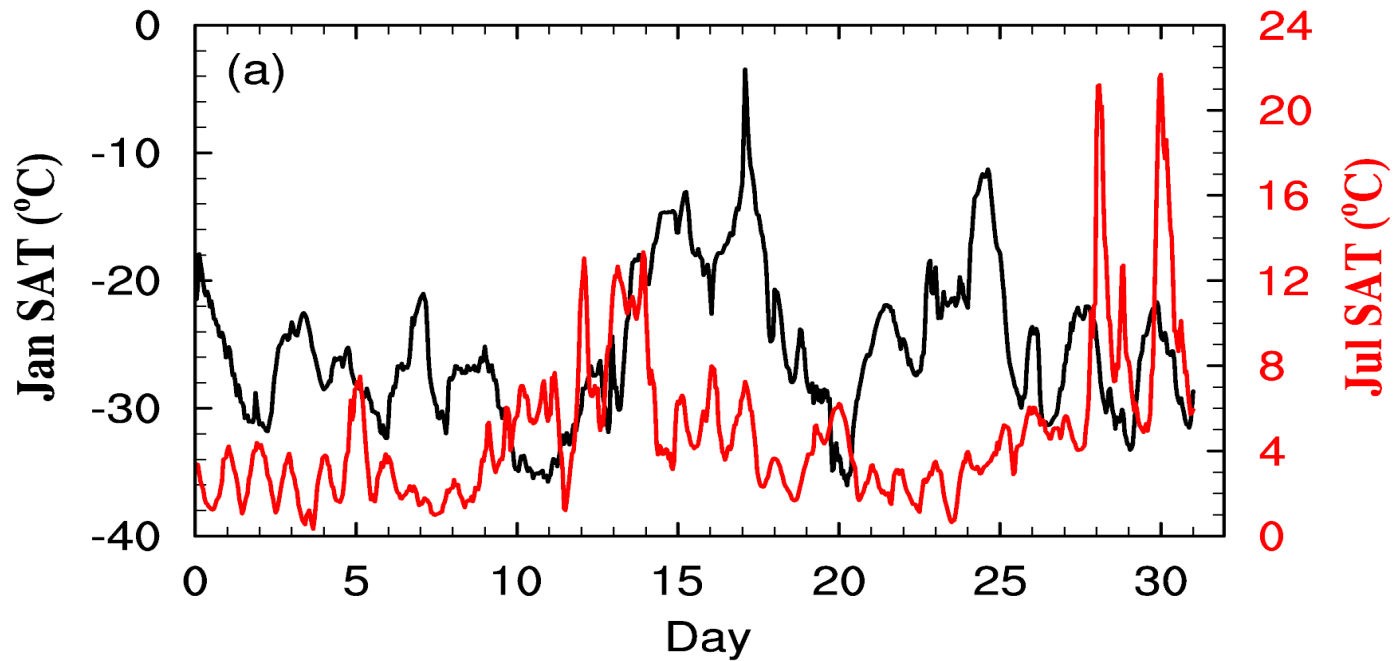


(c) January Trend ($^{\circ}\text{C}/\text{Decade}$)



(d) July Trend ($^{\circ}\text{C}/\text{Decade}$)





Barrow, Alaska
71.32°N, 156.61°W